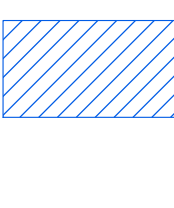








# City of Stamford Special Flood Hazard Areas

## Legend

-  Special Flood Hazard Areas subject to inundation by the 1% annual chance flood
-  Hydrography
-  Parks
-  I-95 & Merritt Pkwy
-  Major Arterials
-  All Other Roads
-  Railroads

This map depicts the City of Stamford's Special Flood Hazard Areas as shown on the Flood Insurance Rate Maps (FIRM) published by the US Department of Homeland Security, Federal Emergency Management Agency. Special Flood Hazard Areas are defined as areas subject to flooding by the 1% annual chance flood. The 1% annual chance flood (100-year flood), also known as the base flood, is the flood that has a 1% chance of being equaled or exceeded in any given year. Areas of Special Flood Hazard include Zones A, AE, AH, AO, AR, A99, V, and VE. These high risk flood hazard areas are situated along the coast and adjacent to rivers and streams. Approximately 4800 properties are located within Stamford's Special Flood Hazard Areas.

The City of Stamford participates in the National Flood Insurance Program, Community Rating System (CRS) that documents the flood protection measures taken by a municipality. Stamford Environmental Protection Board's efforts in the CRS Program have resulted in Stamford attaining a Level 7 rating, the highest in the State of Connecticut, which provides Stamford's 2660 flood insurance policy holders with a 15% discount on flood insurance premiums.

For additional information on flood issues or the CRS Program contact the City of Stamford, Environmental Protection Board at 203-977-4028.

1 inch = 1,000 feet  
 0 500 1,000 2,000 3,000 4,000 5,000 Feet

Notes:  
 Flood data from US Department of Homeland Security, Federal Emergency Management Agency (FEMA) Flood Insurance Rate Maps, revised July 2013.  
 Map produced by City of Stamford GIS, April 2015.

